

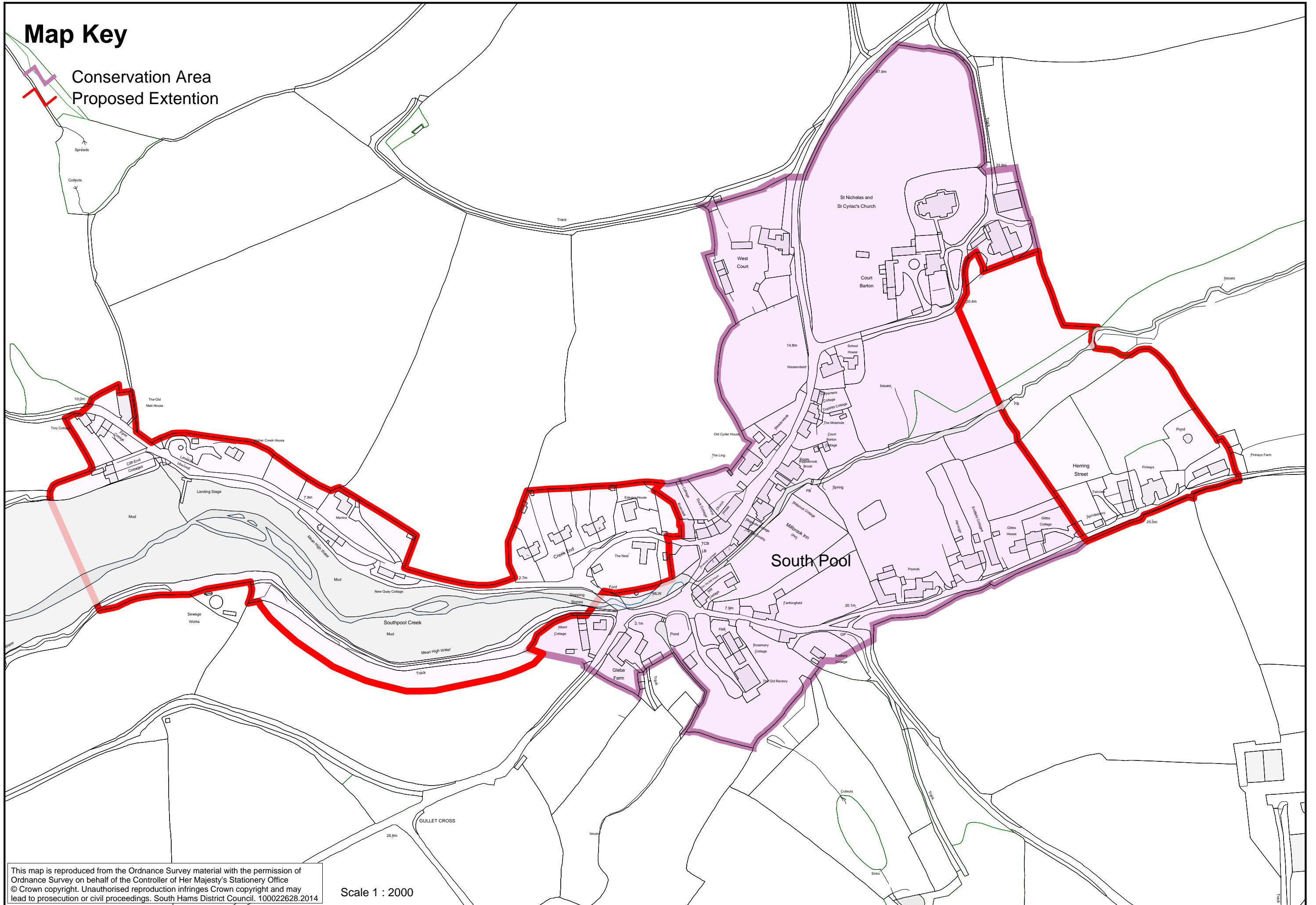


Map Key

 Conservation Area
 Proposed Extention



This map is reproduced from the Ordnance Survey material with the permission of Ordnance Survey on behalf of the Controller of Her Majesty's Stationery Office © Crown copyright. Unauthorised reproduction infringes Crown copyright and may lead to prosecution or civil proceedings. South Hams District Council. 100022628.2014

Scale 1 : 2000